

TRENTINO

DOLOMITI
PAGANELLA



FEDERAZIONE
ITALIANA
SPORT
ORIENTAMENTO



Comune di
Fai della Paganella



Comune di Andalo



DOLOMITI PAGANELLA

ITALY - FIVE O

ORIENTEERING 2021

MANIFESTAZIONE INTERNAZIONALE

www.5daysitaly.it



eismann



IL RISPETTO PER LA NATURA È UN'OCCASIONE DA COGLIERE.



NELLA VAL DI NON, LA PRIMA MELA D.O.P. ITALIANA CRESCE IN MODO SOSTENIBILE.

Ogni mela Melinda nasce dall'amore per il territorio. Un amore sconfinato, che si esprime dentro confini precisi: quelli della sostenibilità ambientale. Il Consorzio Melinda irriga con tecniche all'avanguardia, e risparmia il 50% di acqua. Utilizza energia da fonti rinnovabili per rispettare l'ambiente. Conserva le proprie mele in grotte sotterranee come dentro a un frigo naturale per preservare e tutelare il territorio. La bontà vera nasce dall'amore per la natura.

Golden Del. - Red Delicious - Renetta C. sono le D.O.P. MELA VAL DI NON


Melinda®

MI PIACI DI PIÙ



DOLOMITI PAGANELLA ITALY - FIVE O ORIENTEERING 2021



**PROVINCIA AUTONOMA
DI TRENTO**



Welcome to Trentino and to our Dolomites! I appeal to all the athletes, their companions and fans of this beautiful discipline that puts you in direct contact with nature and that requires strength and skill. Our mountains, as you will discover or as you will see confirmed if you already know them, will offer you suggestive and technical routes, perfect for testing your ability. For some time now Trentino has made the combination of sport and hospitality one of its best cards to compete with other destinations in the tourism market. It is with this premise that we welcome major sporting events to which we provide a natural environment of extraordinary beauty, made of very different scenarios, ranging from the highest peaks, to forests, lakes. Also this time, I am sure that our land will be up to the challenge. After the difficult period of the pandemic that has hardly hit many countries and millions of people, the common desire to restart safely is evident, to start living again, to restart relations, society, and the economy. Sport and especially international events, therefore, represent an effective and a powerful engine able to rekindle passions. I hereby thank all those who, with their commitment, made this event possible, which I hope will be memorable for both the protagonists and for the spectators.

MAURIZIO FUGATTI

President of the autonomous province of Trento



A warm welcome to all participants of the 5 days of Italy on the Paganella Plateau: a territory that in its own small way encloses the stunning nature of Trentino and offers unforgettable experiences at any time of the year! In a few minutes from the motorway exit you are already captured by an environment marked by its rare beauty: the Brenta Dolomites which are reflected in the crystal clear waters of the Molveno and Nembia lakes, the Paganella mount which offers to trekkers and skiers the most breath-taking view of Trentino, one of Italy's most beautiful hamlets and the Forest Bathing Park, the wildlife area, home of the great carnivores of the Alps, and the characteristic vineyards and apple orchards of the Piana Rotaliana.

I wish everyone a lot of fun, relaxation, and good luck for the five stages of the 5 days!

MICHELE VIOLA

President Apt Dolomiti Paganella



COMUNE DI FAI DELLA PAGANELLA



Dear athletes,

On behalf of the town of Fai della Paganella, I would like to welcome you to the ... edition of "5DAYS ITALY", such an important and long-awaited event that has become even more meaningful this year. We have been waiting long to welcome you, to see your smiley faces running in our woods and meadows.

We know that it was the same for you too: tests, swabs, and green passes just to come and enjoy a few days of sport and fun safely. A special thought goes to those who could not reach us due to restrictions and we sincerely hope to host another edition in the coming years so that athletes of all nationalities can enjoy the beauties of our territory and fully experience these joyful days of sport.

Fai della Paganella is a panoramic balcony overlooking the Adige Valley and protected upstream by the magnificent Paganella mount. It boasts a wide and varied territory with its tracks (tracciati di gara?), but it can also offer moments of absolute relax for the whole family. We hope that in this lovely natural setting you will be able to spend wonderful regenerating holidays and pack unforgettable memories.

MARIAVITTORIA MOTTES

Mayor of Fai della Paganella



COMUNE DI ANDALO



It is with great pleasure that Andalo greets the "5 Days of Italy " meeting, with the arrival of numerous athletes on our territory. Thanks to the commitment of the organizers, we are proud to be able to host such an important event.

We are sure that the scenario of the event, between the Paganella mount and the Brenta Dolomites, will be the ideal stage for such a sport consistent with an outdoor lifestyle and the exploration of new paths.

For several years we have been witnessing a growing excitement of mountain enthusiasts who explore our tracks. We have made many investments for tourism, with increasingly specific equipment and services, dedicated above all to children and families, to bring them closer to sport and the mountains.

Orienteering perhaps better synthesizes this contact with nature than many other sports, to sign a definitive return to normality.

We therefore welcome all those athletes who will compete along the various routes, together with the technicians and family members with them, wishing them to spend some beautiful days in Andalo, in a common feeling of great friendship.

ALBERTO PERLI

Mayor of Andalo



FEDERAZIONE
ITALIANA
SPORT
ORIENTAMENTO



5 Days of Italy is a great happening not only for the Italian but also for the international orienteering world. This year, after a forced stop, had even a deeper meaning, it is a real comeback to the sport and the normal life for all of us. Orienteering itself is a sport that has a particular anti-covid specific thanks to the open territory in which it is practiced. We hope that the situation (as it seems now) will be better and better and we will not be hearing anymore about covid. During these years, 5 Days of Italy has been really important for FISO, which I am honored to represent, promoting and spreading this wonderful sport and the beauties of the Italian territory around the World. I am sure that Paganella will offer to all orienteers nice terrains and will leave beautiful and unforgettable memories to all of you. Trentino hospitality, the nice locations and views, together with the great organising team will provide you a top level sport experience. All this is of course thanks also to the cooperation with the authorities, volunteers and organizers that worked for years to make this event unique.

Happy orienteering to all of you

SERGIO ANESI

President Italian Orienteering Federation



Greetings to all the athletes, sport leaders, friends, administrators of the area of Fai della Paganella

It's spent a period of two long and difficult years since the 5 Days of Italy 2019 (the second one after the 2018 edition where the adventure started). Last year the staff of the edition 2020 was ready to receive the 1200 athletes registered in the competition that had to act in the event in the wonderful woods of "Fai della Paganella".

Unfortunately the pandemic covid 19 has stopped everything, but not the will to restart as soon as possible with the organization of races and sport events. Here we are to welcome from the 28th June to the 2th July more than orienteers coming from 24 different nations. Not all the potential athletes could take part into the races because some nations follow very strict covid rules regarding pandemic, rules which do not allow to go out and into some other countries as ours.

The athletes who will be the protagonist of the 5 days of Italy 2021 are going to have the possibility to move inside a very nice area, with woods and unique zone typical of the territory of "Fai della Paganella".

So, let's the orienteering party start. I hope that all the adventures and great memories will be unforgettable thanks to this unique event. Embrace the warm hospitality of the local communities and appreciate food of these untouched territories.

Enjoy your and good luck

MAURO GAZZERO

President 5 Days Italy Paganella

GENERAL INFORMATION



Sat 26th June Arrivals - Model Events

Sun 27th June Arrivals - Model Events

Mon 28th June

Stage 1: Fai della Paganella Sprint (first start 16.00)

Opening Ceremony 18.30

Price giving Ceremony 19.00

Tue 29th June

Stage 2: Andalo - Molveno Long (first start 10.00)

Wed 30th June

Stage 3: Andalo Middle (first start 10.00)

Price Giving Ceremony stage 2 and 3 14.00

Thu 01st July

Stage 4: Chalet Forst Gaggia Middle (first start 10.00)

Fri 02nd July

Stage 5: Fai della Paganella Middle (first start 10.00)

Price giving ceremony 14.00

EVENT CENTRE



FAI DELLA PAGANELLA PALASPORT

Via Belvedere, 18 - 38010 Fai della Paganella

46° 10'39"00 N 11° 04'16"80 E (46.17750 11.07146)

<https://goo.gl/maps/p8QNrrKJH3d3yhjEg>

OFFICE HOURS

Sat 26th June 10.00 - 12.30 Only for collecting model event maps

Sat 26th June 15.00 - 19.00 Fai della Paganella Event Centre

Sun 27th June 09.00 - 18.30 Fai della Paganella Event Centre

Mon 28th June 09.00 - 13.00 Fai della Paganella Event Centre

18.00 - 19.00 Fai della Paganella Event Centre

Tue 29th June 09.00 - 14.00 Andalo Competition Area

18.00 - 19.00 Fai della Paganella Event Centre

Wed 30th June 09.00 - 13.30 Andalo Competition Area

18.00 - 19.00 Fai della Paganella Event Centre

Thu 1st July 09.00 - 13.00 Chalet Forst Competition Area

18.00 - 19.00 Fai della Paganella Event Centre

Fri 2nd July 09.00 - 18.00 Fai della Paganella Event Centre



PARKING

There is a parking area, close to the event centre
46° 10'42"40 N 11° 04'15"00 E 46.178416, 11.07069
<https://goo.gl/maps/TgBriv9ZoXcqMAUY8>

CAMPING

There are two camping in the area

CAMPING SPIAGGIA MOLVENO

46.139040, 10.959706

<https://g.page/campingmolveno?share>

via Lungolago

38018 Molveno

Trentino – Italia

CAMPING ANDALO LIFE

<https://g.page/andalolife-camping?share>

46.171174 11.005993

PARKING FOR CAMPERS

LOC. RINDOLE

via Rindole

38010 Andalo (tn)

Trentino - Italia

46.160539,11.006296

<https://goo.gl/maps/1geozX4iJNXdWMgT7>



DOLOMITI PAGANELLA

ITALY - FIVE O

ORIENTEERING 2021

COMPETITION CLASSES AND BIBS NUMBERS

CLASSES:

M10, M12, M14, M16, M18, M20, ME, M21L, M21S, M35, M40, M45, M50, M55, M60, M65, M70, M75, M80, W10, W12, W14, W16, W18, W20, WE, W21L, W21S, W35, W40, W45, W50, W55, W60, W65, W70, W75, W80 Direct Long Easy, Direct Long Difficult, Direct Middle Easy, Direct Middle Difficult.
Direct Short Easy, Direct Short Difficult. Beginners.

Beginners, M10, W10, M12, W12, Direct Long Easy, Direct Long Difficult, Direct Middle Easy, Direct Middle Difficult. Direct Short Easy, Direct Short Difficult will always start with punching Start

FIRST AID

where you will find qualified medical staff ready to assist you

TOILETS

Toilets will be available at the arena of each stage

OPENING CEREMONY

Opening ceremony will take place right after the closing of the finish of Stage 1, in front of the Event Center in Fai della Paganella
Via Belvedere, 18 - 38010 Fai della Paganella
46° 10'39"00 N 11° 04'16"80 E (46.17750 11.07146)
<https://goo.gl/maps/p8QNrrKJH3d3yhjEg>

PRIZE-GIVING CEREMONY

The prize giving ceremonies will take place after 1st – 3rd – 5th stage

On 1st stage prize giving ceremony will take place in the square in front of the Event Centre in Fai della Paganella soon after the Open Ceremony

On 3rd stage prize giving ceremonies will take place in Andalo Park close to the 2nd and 3rd stage

Arena just after the finish of the race. (around 14.00)

On 5th stage prize giving ceremony will take place in the square in front of the Event Centre in

Fai della Paganella soon after the finish of the race (around 14.00)

FURTHER IMPORTANT NOTES

Si-Card

Rented Si-Card will be collected after the last race in which the competitor is registered. In case the rented Si-Card is lost, a 30Euro extra fee is applied.

Shoes

In Stage 1 the competitors can use normal running shoes. In Stages 2, 3, 4 and 5 it is recommended to wear orienteering shoes. Last part of stage 5 have some paved roads.

MODEL EVENT: 26TH JUNE – 2ND JULY

GENERAL INFORMATION

Maps can be purchased for € 5 at the event Centre from Saturday 26th (from 10 am).
Two model Events are available:

MODEL EVENT 1 IS IN MONTE FAUSIOR

46°12'06.00"N 11°03'32.20"E (46.201737, 11.058854)
Malga Val di Brenzi
38010 Spormaggiore (TN)

<https://goo.gl/maps/baFxFRfE8ZcXmh> Start of Model Event 1 is at Malga Val di Brenzi.

Take the road close to Meritz cableway parking and Hotel Santellina and drive 4 km to Malga Val di Brenzi Start of the Model Event

The terrain is between 1100 and 1500 meters above the sea level;

There are 13 controls in the terrain,

Controls will be collected in the afternoon of 2nd of July

Map Scale 1:10.000, eq. 5mt

MODEL EVENT 2 IS IN RIFUGIO MERITZ

46°10'32.00"N 11°03'09.60"E(46.175794, 11.052575)
Parking Cableway Santel Meritz

Strada Provinciale 64 Passo Santel 28 – 38010 Fai Della Paganella (TN)

<https://goo.gl/maps/hjUUuAcXkT5tHY128>

The map of the Model Event 2 is only reachable by cable way.

You can take the cableway Santel Meritz. Rifugio Meritz is at 1400 my above sea level.

The terrain is between 1300 and 1600 meters above the sea level;

There are 13 controls in the terrain,

Controls will be collected in the afternoon of 2th of July

Map Scale 1:7.500 - 1:10.000, eq. 5 mt



STAGE 1, 28TH JUNE - FAI DELLA PAGANELLA



The stage is an urban sprint distance race. Most of the race is on paved surface, with some passages through gardens around houses and hotels.

The distance from the Arena/Event Centre and the Start is 650mt with 15mt climb, about 10 minutes walk.

The maps are printed on blue-back paper, water-resistant.

Map is A3

Mapper: Stefano Raus Course Setter; Stefano Raus

Map Scale 1:4.000 contours. 2,5 mt

As the main road through Fai della Paganella is very busy all courses will have two mandatory road crossing. It is forbidden to cross the main road out of the mandatory crossing point.

The first start is at 16:00.

Start triangle 50 mt from the maps.

Max time 1 h. Controls will be collected after 18:00

There is a parking area, close to the event centre

46° 10'42"40 N 11° 04'15"00 E 46.178416, 11.07069

<https://goo.gl/maps/TgBriv9ZoXcqMAUY8>

STAGE 2, 29th JUNE – ANDALO

The stage is a long distance race. The terrain is alpine with also strong drops mixed to more soft areas. The forest is predominately conifer with good/very good visibility, rich in clear areas. Height is 1000/1300 mt a.s.l.

Mappers: Francesco Buselli and Marco Bezzi - Course setter: Marco Bezzi

Maps are A3 format

Maps scale: 1:7.500 - women W55 and older W14 and younger - men : M70 and older M14 and younger
Direct ES EM EL 1:10.000 all other categories

The maps are printed on blue-back paper, water-resistant. Same arena will be used for Race 2 and 3

Arena is in front of Palacongressi Andalo Life

46° 10'12"60 N 11° 00'17"70 E (46.170240, 11.004903)

<https://goo.gl/maps/b8DxUAGEGgNkawL59>

There is a parking area in front of Ice Stadium Andalo Life, just 100 mt from the Arena.

46° 10'10"00 N 11° 00'21"00 E (46.169217, 11.00 562) <https://goo.gl/maps/Yp8PHU4kVTjekjM19>



Map from
Fai della Paganella to Andalo
for STAGE 2 and 3

START

The distance between the Arena and the Start is 1600mt with 110mt climb (25 minutes walking) .

The first start is at 10:00.

Start triangle 50 mt from the maps. Max time 2 h.
Controls will be collected after 14:00.



STAGE 3, 30TH JULY - ANDALO

The stage is a middle distance race.
The terrain is alpine with steep descents mixed with plateau ; there are some wet areas.
The forest is predominantly conifer with good/very good visibility

Height is 1000/1100 mt a.s.l.

Mapper: Marco Bezzi - Francesco Buselli

Course setter: Marco Bezzi

Map scale 7.500 contour 5 mt for all classes

The maps are printed on blue-back paper, water-resistant.

Same arena will be used for Race 2 and 3

Maps are A3 format

PARKING

Arena is in front of Palacongressi Andalo Life

46° 10'12"60 N 11° 00'17"70 E (46.170240, 11.004903)

<https://goo.gl/maps/b8DxUAGEG9NkawL59>

There is a parking area in front of Ice Stadium Andalo Life, just 100 mt from the Arena.

46° 10'10"00 N 11° 00'21"00 E (46.169217, 11.00 562)

<https://goo.gl/maps/Yp8PHU4kVTjekjM19>

START

The distance between the Arena and the Start is 800 mt with 20mt climb (10 minutes walking) .

The first start is at 10.00.

Start triangle 50 mt from the maps.

Max time 2 h.

Controls will be collected after 14:00



STAGE 4, 01ST JULY CHALET FORST GAGGIA

The stage is a middle distance race. The terrain is alpine with steep descents.
The forest is predominantly conifer with good/very good visibility-
Height is 1300/1600 mt a.s.l.
Mapper: Marco Bezzi - Course setter:
Marco Bezzi Map scale 1:7,500 contour 5 mt for all classes
The maps are printed on blue-back paper, water-resistant.
Maps are A4

PARKING

There is a big parking area at the start of Cableway Funivia Laghet Prati di Gaggia
46°09'39.00"N 11°00'35.05"E(46.161043, 11.001620)
Via Laghet 2-4 38010 Andalo TN
<https://goo.gl/maps/Zggvz2efXbF4vehT8>

RACE ARENA

You have to take the Cableway Laghet-Prati di Gaggia to reach Chalet Forst.
Cableway takes 10 minute to reach the top and it is for free for all
competitors showing their bib number.

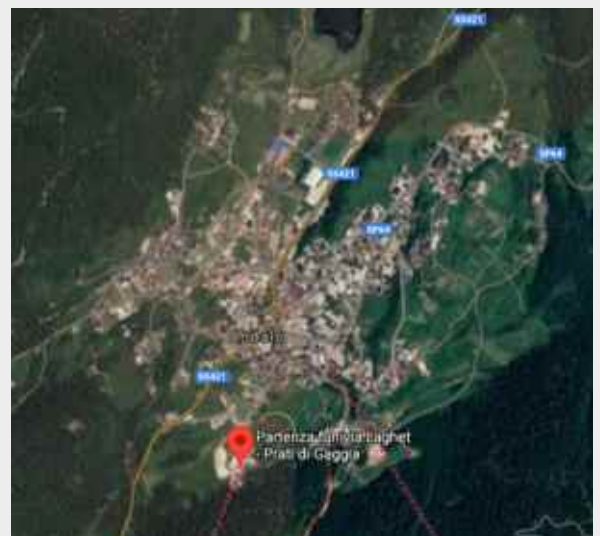
Arena is in the area just outside the Cableway,
other non competition

START

The distance between the Arena and the Start
is 500 mt with 100mt climb (15 minutes walking) .

The first start is at 10.00.

Start triangle 50 mt from the maps
Max time 2 h. Controls will be collected after 14:00.



STAGE 5, 02TH JULY FAI DELLA PAGANELLA

The stage is a middle distance race.

The terrain is alpine with also steep slopes mixed with plateau areas; there are some humid areas.

There is conifer forest with good/very good visibility, rich in clear areas.

Height is between 850 and 980 mt. a.s.l.

Mapper: Stefano Raus - Course setter: Stefano Raus Map scale 1:7,500 contour 5 mt

The distance from the Arena/Event Centre and the Start is 1250mt with 50mt climb, about 15 minutes walk.

The maps are printed on blue-back paper, water-resistant.

Maps are A3

RACE ARENA

The first start is at 10:00.

Start triangle 50 mt from the maps.

Max time 2 h. Controls will be collected after 14:00

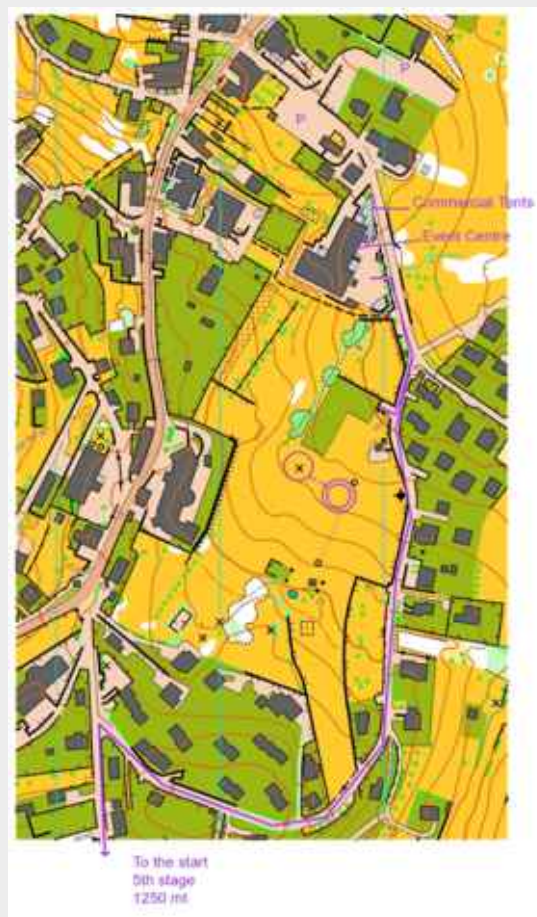
PARKING

There is a parking area, close to the event centre
46° 10'42"40 N 11° 04'15"00 E 46.178416, 11.07069
<https://goo.gl/maps/TgBriv9ZoXcqMAUY8>

STARTING PROCEDURES

Due to Covid 19 Situation we will follow FISO PROTOCOL for starting procedures. At the start there will be 5 starting lines numbered 1-5 and they will be marked by the colors of Dolomiti Paganella.

There will be only one starting person per minute in each line, and athletes can understand their starting line by the colour of their bib. Every day each class start in the same colour/number line.



Classes starting line:

Purple - start line 1 M35 - W21 Long - W20 - W35 - M45 - M55 - W65 - M70

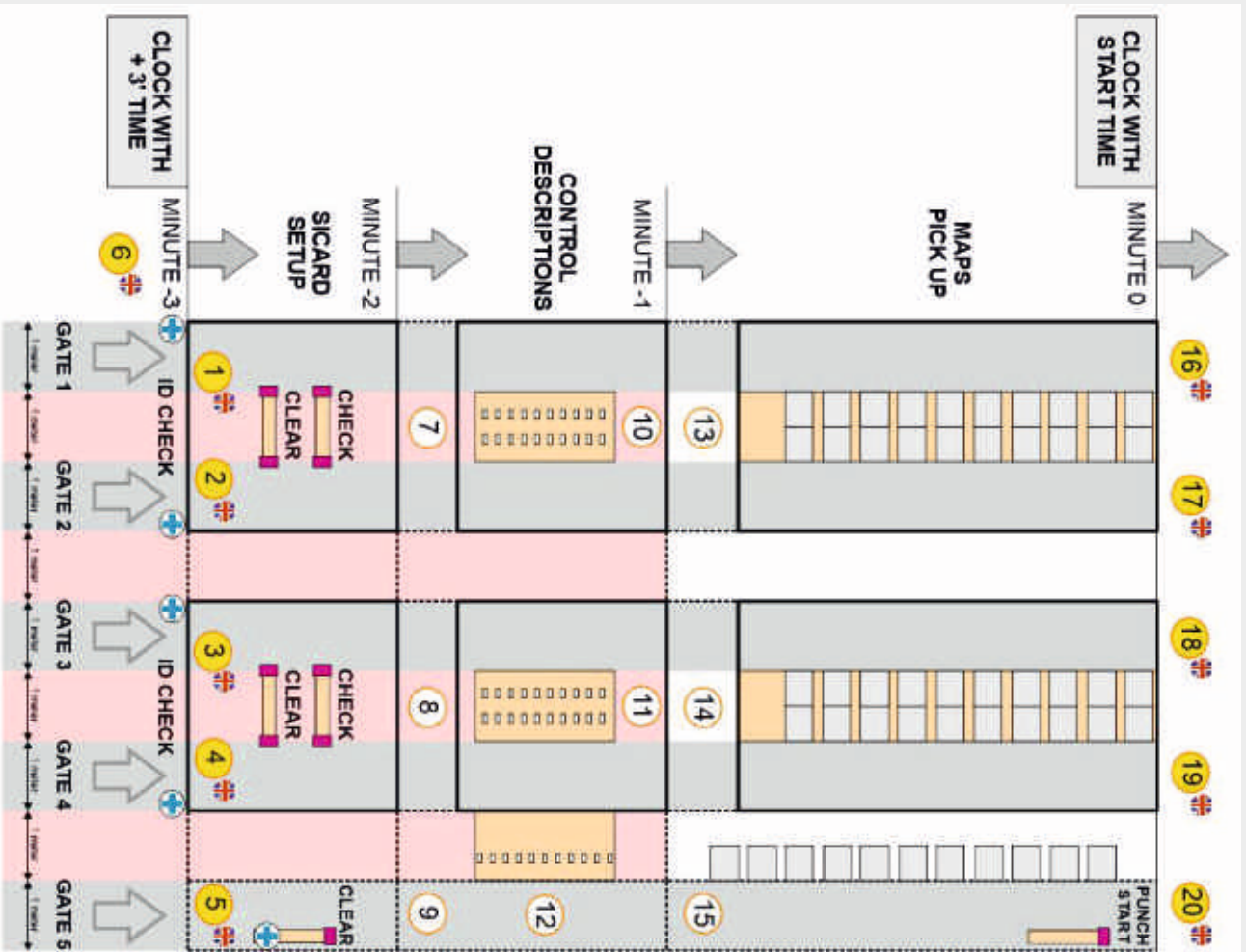
Green - start line 2 M21Long - M20 - M60 - M65 - M18 - M40 - W18

Light Blue - start line 3 M21E - W55 - W60 - M21Short - M16 - M75 - M80 - M14 - W14

Blue - start line 4 W21short - W16 - W50 - W70 - W75 - W80 - M50 - W21E - W40 - W45

Orange - start line 5 (punching start) M10 - W10 - M12 - W12 - Beginners - all DIRECTS

STARTING PROCEDURES



FEDERAZIONE
ITALIANA
SPORT
ORIENTAMENTO



DOLOMITI PAGANELLA
ITALY - FIVE O
ORIENTEERING 2021

START AREA LAYOUT

- GATE CORRIDOR
- MANDATORY MASK ZONE
- TENT
- ORIENTEERING CREW
- VOLUNTEERS CREW
- ENGLISH SPEAKING
- HAND SANITIZER
- STAFF
- ID CHECK
- STRAGGLERS STEWARD
- 2 MINUTES GATE
- STEWARD
- 1 MINUTE GATE
- STARTER

5 DAYS ITALY – FAI DELLA PAGANELLA

	DAY 1 – 28.6.2021		DAY 2 – 29.6.2021		DAY 3 – 30.6.2021		DAY 4 – 1.7.2021		DAY 5 – 2.7.2021	
	SPRINT		LONG		MIDDLE		MIDDLE		MIDDLE-LONG	
	Fai della Paganella		Andalo-Molveno		Andalo		Chalet Forst		Fai della Paganella	
	First start: 16.00		First start: 10.00		First start: 10.00		First start: 10.00		First start: 10.00	
	Courses: Stefano Raus		Courses: Marco Bezzi		Courses: Marco Bezzi		Courses: Marco Bezzi		Courses: Stefano Raus	
	Length (m)	Climb (m)	Length (m)	Climb (m)	Length (m)	Climb (m)	Length (m)	Climb (m)	Length (m)	Climb (m)
Beginners	1400	35	2100	15	1880	20	1350	25	1750	40
W10	1400	35	2100	15	1880	20	1350	25	1750	40
W12	1700	40	2300	15	2150	30	1470	25	2710	90
W14	2700	60	3200	80	2510	20	1650	40	3460	130
W16	3200	90	4100	80	3200	35	3210	75	3970	150
W18	3600	105	4800	155	4180	70	4020	100	4490	170
W20	3900	100	7700	105	5400	85	4100	175	5040	220
W21 Elite	4300	120	9000	170	6100	110	5100	170	6110	290
W21 Long	3900	100	7700	105	5400	85	4100	175	5040	220
W21 Short	3200	90	4100	80	3200	35	3210	75	3970	150
W35	4000	90	7600	140	5800	130	4000	140	5130	220
W40	3400	90	7400	115	5200	100	3900	120	4550	200
W45	3400	90	7400	115	5200	100	3900	120	4550	200
W50	3200	90	6100	130	4500	85	3600	85	3970	150
W55	3100	90	5400	125	3600	65	3300	65	3760	130
W60	3100	90	5400	125	3600	65	3300	65	3760	130
W65	2800	80	4100	70	3200	60	3000	65	3460	120
W70	2300	50	3400	20	2700	35	2080	25	2800	85
W75	2300	50	3400	20	2700	35	2080	25	2800	85
W80	2300	50	3400	20	2700	35	2080	25	2800	85
M10	1400	35	2100	15	1880	20	1350	25	1750	40
M12	1700	40	2300	15	2150	30	1470	25	2710	90
M14	2700	60	3200	80	2510	20	1650	40	3460	130
M16	3700	105	4400	150	3500	60	3500	90	4220	165
M18	4300	120	6600	155	5000	100	4720	85	5560	250
M20	4500	125	8600	145	6200	120	5200	215	6280	315
M21 Elite	5100	150	10100	210	6500	155	6100	225	6840	350
M21 Long	4500	125	8600	145	6200	120	5200	215	6280	315
M21 Short	3700	105	4400	150	3500	60	3500	90	4220	165
M35	4600	135	8700	160	5700	100	4600	165	5960	280
M40	4300	120	8400	155	6000	140	4500	140	5560	250
M45	4000	90	7600	140	5800	130	4000	140	5130	230
M50	3800	105	8100	115	5200	105	4200	110	4630	215
M55	3500	100	7200	125	4300	90	3510	105	4210	150
M60	3200	95	6900	120	4100	70	3500	105	3910	140
M65	3200	95	6900	120	4100	70	3500	105	3910	140
M70	2800	80	4100	70	3200	60	3000	65	3460	120
M75	2500	50	3800	30	2800	35	2300	20	2890	95
M80	2500	50	3800	30	2800	35	2300	20	2890	95
Direct ES	2300	50	3200	80	2600	20	1650	40	2500	90
Direct EM	3000	80	5800	120	4800	60	3500	90	3500	110
Direct EL	3500	95	6900	80	5200	35	4800	75	4700	180
Direct DS	2400	55	4400	150	3500	60	3500	90	2680	90
Direct DM	3100	95	6600	155	5000	100	4200	85	3750	130
Direct DL	3600	105	8700	160	5700	100	4600	165	4960	220

Beginners, M10, W10, M12, W12, Direct Short, Direct Middle and Direct Long will always start with punching Start, they have a line for them. All other classes will start by minute

Honorary Committee

President Province of Trento
Tourism Assessor Province of Trento
President of Tourist Board Dolomiti Paganella
Mayor of Andalo
Mayor of Fai della Paganella
President of Trentino Olympic Committee
President of Orienteering Italian Federation
President of Trentino FISO Committee
President 5 Days Italy Committee
Director of Tourist Board Dolomiti Paganella
President of Fai Vacanze
President of Andalo Vacanze
President of Andalo Gestioni
Technical responsible Dolomiti Paganella
President Or. Mezzocorona Club
President Consorzio Skipass Paganella Dolomiti
Director Consorzio Skipass Paganella Dolomiti
President Valle Bianca Lift society
President Paganella 2001 Lift society
Carabinieri Corps Commander in Andalo

Fugatti Maurizio
Roberto Failoni
Viola Michele
Perli Alberto
Mottes Mariavittoria
Mora Paola
Anesi Sergio
Gaio Aaron
Gazzerro Mauro
D'Angelo Luca
Perlot Lucia
Perli Marika
Rigotti Daniele
Giuliani Maurizio
Dorigati Paolo
Toscana Gianmaria
Ghezzi Ruggero
Bottamedi Mara
Gabrielli Eduino
Moretto Loris



FEDERAZIONE
ITALIANA
SPORT
ORIENTAMENTO



8-16 luglio 2022

- 8th July** accreditation
- 9th July** Model event sprint
- 10th July** Sprint Qualification - Peschici
- 11th July** Sprint Final - Vieste
- 12th July** Rest Day, model event forest
- 13th July** Forest Qualification - Foresta Umbra
- 14th July** Middle Final - Foresta Umbra
- 15th July** Rest Day, model event long
- 16th July** Long Final - Foresta Umbra

www.wmocitaly.eu

Organizing Committee



Onorary President
President
V. President
Race Director
Secretary
ITechnology
Start Resp.
Finish Resp.
Marketing
Press
Camera TV
Social & Web
Speakers
Voluntary Coordinator
Thecnical Area
Administrator

Anesi Sergio
Gazzerro Mauro
Gaio Aaron
Manarin Janos
Pegoretti Mara
Dal Follo Alessio
Raus Michele
Pezzè Roberto
Viale Gabriele
Illarietti Pietro
Russo Claudio
Scalet Tommaso
Galletti Stefano
Chini Luigi
Raus Stefano -Bezzi Marco
Andolfatto Giancarlo



ICEBUG®
SAFE GRIP. FREE MIND.

GOOD RUNS START
WITH GREAT
TRACTION

ICEBUG ITALIA  @icebugitalia  #icebugitalia

BIRRA FORST. NASCE IN ALTO ADIGE, PER PIACERE OVUNQUE.

Ognuna con il suo carattere, ognuna per un gusto diverso.
Tutta la qualità dell'Alto Adige vive nella specialità delle birre FORST.
Per questo ce ne sono così tante.



FELSENKELLER
BIER

PREMIUM

1857

KRONEN

0,0%

V.I.P. PILS

SIXTUS

HELLER
BOCK



LA BIRRA DALL'ALTO ADIGE.

 @forstbeer

 /BirraForstBier

www.forst.it

www.beviresponsabile.it

★ DOLOMITI
PAGANELLA

TRENTINO



TOP EXPERIENCE



visitdolomitipaganella.it

#feelpaganella